






# Colney Heath School ~ GEOGRAPHY

Topic: Europe	Year: 3	Locate world's countries using maps focussing on Europe including Russia. Concentrating on environmental regions, key physical and human features, countries and major cities	
What should I already know?	Pictures	Vocabulary	
<b>The country I live in is called England</b>	    	Region	an area of the earth's surface that has a certain type of land and climate
<b>Comparison with Colney Heath and a seaside town –Yr1</b>		Physical features	Natural things that can be seen and touched such as mountains or rivers
<b>The UK / Comparison between Colney Heath and Sydney – Yr2</b>		Human features	Man made things that can be seen and touched such as buildings
<b>World Map / Europe – Yr3</b>		environmental	of or having to do with the surroundings of something, especially the natural surroundings.
<b>Weather and climate – Yr1</b>		currency	the money that is used in a country
<b>By the end of our project we will know:</b>		monument	something built in memory of a person, event, or special act.
<ul style="list-style-type: none"> <li>Europe is a continent</li> <li>The names of some of the countries in Europe</li> <li>The name of some of the capital cities in Europe</li> <li>Key physical features in Europe</li> <li>Key human features in Europe</li> </ul>	<b>The Big Picture</b>	Physical, Human Geography Locational knowledge	